

Vol II Issue VI Dec 2012

Impact Factor : 0.1870

ISSN No :2231-5063

Monthly Multidisciplinary Research Journal

Golden Research Thoughts

Chief Editor
Dr.Tukaram Narayan Shinde

Publisher
Mrs.Laxmi Ashok Yakkaldevi

Associate Editor
Dr.Rajani Dalvi

Honorary
Mr.Ashok Yakkaldevi

IMPACT FACTOR : 0.2105

Welcome to ISRJ

RNI MAHMUL/2011/38595

ISSN No.2230-7850

Indian Streams Research Journal is a multidisciplinary research journal, published monthly in English, Hindi & Marathi Language. All research papers submitted to the journal will be double - blind peer reviewed referred by members of the editorial Board readers will include investigator in universities, research institutes government and industry with research interest in the general subjects.

International Advisory Board

Flávio de São Pedro Filho Federal University of Rondonia, Brazil	Mohammad Hailat Dept. of Mathmatical Sciences, University of South Carolina Aiken, Aiken SC 29801	Hasan Baktir English Language and Literature Department, Kayseri
Kamani Perera Regional Centre For Strategic Studies, Sri Lanka	Abdullah Sabbagh Engineering Studies, Sydney	Ghayoor Abbas Chotana Department of Chemistry, Lahore University of Management Sciences [PK]
Janaki Sinnasamy Librarian, University of Malaya [Malaysia]	Catalina Neculai University of Coventry, UK	Anna Maria Constantinovici AL. I. Cuza University, Romania
Romona Mihaila Spiru Haret University, Romania	Ecaterina Patrascu Spiru Haret University, Bucharest	Horia Patrascu Spiru Haret University, Bucharest, Romania
Delia Serbescu Spiru Haret University, Bucharest, Romania	Loredana Bosca Spiru Haret University, Romania	Ilie Pintea, Spiru Haret University, Romania
Anurag Misra DBS College, Kanpur	Fabricio Moraes de Almeida Federal University of Rondonia, Brazil	Xiaohua Yang PhD, USA
Titus Pop	George - Calin SERITAN Postdoctoral Researcher	Nawab Ali Khan College of Business Administration

Editorial Board

Pratap Vyamktrao Naikwade ASP College Devrukh,Ratnagiri,MS India	Iresh Swami Ex - VC. Solapur University, Solapur	Rajendra Shendge Director, B.C.U.D. Solapur University, Solapur
R. R. Patil Head Geology Department Solapur University, Solapur	N.S. Dhaygude Ex. Prin. Dayanand College, Solapur	R. R. Yalikal Director Managment Institute, Solapur
Rama Bhosale Prin. and Jt. Director Higher Education, Panvel	Narendra Kadu Jt. Director Higher Education, Pune	Umesh Rajderkar Head Humanities & Social Science YCMOU, Nashik
Salve R. N. Department of Sociology, Shivaji University, Kolhapur	K. M. Bhandarkar Praful Patel College of Education, Gondia	S. R. Pandya Head Education Dept. Mumbai University, Mumbai
Govind P. Shinde Bharati Vidyapeeth School of Distance Education Center, Navi Mumbai	Sonal Singh Vikram University, Ujjain	Alka Darshan Shrivastava Shaskiya Snatkottar Mahavidyalaya, Dhar
Chakane Sanjay Dnyaneshwar Arts, Science & Commerce College, Indapur, Pune	G. P. Patankar S. D. M. Degree College, Honavar, Karnataka	Rahul Shriram Sudke Devi Ahilya Vishwavidyalaya, Indore
Awadhesh Kumar Shirotriya Secretary, Play India Play (Trust),Meerut	Maj. S. Bakhtiar Choudhary Director,Hyderabad AP India.	S.KANNAN Ph.D , Annamalai University,TN
	S.Parvathi Devi Ph.D.-University of Allahabad	Satish Kumar Kalhotra
	Sonal Singh	

**Address:-Ashok Yakkaldevi 258/34, Raviwar Peth, Solapur - 413 005 Maharashtra, India
Cell : 9595 359 435, Ph No: 02172372010 Email: ayisrj@yahoo.in Website: www.isrj.net**



INTENSITY OF IRRIGATION IN BEED DISTRICT: A GEOGRAPHICAL REVIEW

D. H. CHAUDHARI

Asstt. Professor
Dept of Geography P.U.P. College Patoda. Dist Beed

Abstract:

Irrigation facilities are for more important as decisive factor in crop regionalization than any other determinants. The rainfall pattern and its spatial distribution is the single most important factor for the development of irrigation facilities. The sources of irrigation in Beed district are mainly tank, canals, wells and tube well etc. Due to heterogeneous landscape, the facilities of irrigation are very restricted and limited in the most part of the district. The present paper analysis the average tahsilwise intensity of irrigation in Beed district for investigating spatial pattern of irrigation two indices chose, first intensity and second is ranking of sources in every tahsil. Changes in place of first, second third and fourth made of irrigation sources. The intensity of irrigation is calculated as the average gross irrigated area as the percentage of average gross cropped area on the tahsil level.

KEYWORDS:

Intensity, Mode of irrigation, Spatial, Heterogeneous, Feminine.

INTRODUCTION:

Water is an important pre-requisite for agricultural development. An assured water supply spells prosperity, creates employment potential, increases income and enhances capital formation. The need for regulated supplies of water and manure at regular intervals and in requisite doses was long realized for the increase in the productivity of land. Intact, the production of crop requires soil, water, seed, labour implements, proper planning and management. Irrigation has proved beneficial to the agricultural development of a country. In fact irrigation forms the life line for sustained successful agriculture. It alleviated suffering, preserved life, averts famine and advances the material prosperity of the country. In a country like India, Its importance is all the more great. As point out by Sir Charles Trevelyan, "Irrigation is everything in India, water is more valuable than land because when water is applied to land, it increases its productiveness at least six fold." Moreover Dr. Knowles observed, "The irrigation works have provided security of life, than have increased the yields and the value of the land and the revenue derived from it. They have lessened the cost of famine relief hand have helped to civilize the whole region."

In our country development of irrigation in the past had taken place as a measure of famine relief. In India infact famines gave birth to the idea of irrigation. Now with the population multiplying rapidly, irrigation has assumed greater importance for augmenting agricultural production. The importance of irrigation may be judged from protective and productive angles. The protective irrigation makeup the moisture deficiency in soil to ensure proper and sustained growth of crops. The productive irrigation enables raising of second and third crops on the lands provided with irrigation which could otherwise not be cultivated efficiently more particularly during the post and pre-monsoon period. While the protective aspect helps in stabilizing agricultural production against droughts, the productive aspect can not be neglected by an agriculturist. Irrigation has third aspect also it helps in augmenting and preserving the properties of soils by application of adequate supply of water.

Title: INTENSITY OF IRRIGATION IN BEED DISTRICT: A GEOGRAPHICAL REVIEW
Source: Golden Research Thoughts [2231-5063] D. H. CHAUDHARI yr:2012 vol:2 iss:6

STUDY AREA:

Beed district is situated in central part of the Maharashtra. It is lies between 18o27' to 19o27' north latitude and 74o49' to 76o44' east longitude. It is surrounded by Aurangabad, Jalna in the north, Parbhani and Latur in the east, Ahmednagar and Osmanabad in south and Ahmednagar in the West. (Map no-1) Godavari it the most significant river that flows on the borderline of Georai and Majalgaon tahsils. Beed is situate in the Deccan black besalt stone, range of Balaghat that constitutes main range from Ahmednagar in the west, to the border of district Beed in the east. This range divided the district into two parts. The plain area in the north is called as Gangathadi (bank of Ganga-Godavari) and the higher part is called as Ghat at Balaghat. Balaghat range height is between 2000 to 2200 feet, whereas that plain called Gangathadi have the heights between 1200 to 1500 feet from the sea-level. District has three major irrigation projects, sixteen medium projects and 118 minor irrigation project and its benefits to 143663 hectors agricultural area under irrigation.

AIM AND OBJECTIVES:

The main object of study is to determine irrigation intensity of the region and to show the areal distributions.

DATABASE AND METHODOLOGY:

The investigation is totally based on relevant secondary data obtained from the District stastical officer, district irrigation department and district socio-economic review. The analysis investigate ranking of source wise irrigation and the average tahsil wise intensity of irrigation in Beed district the year during the year 2008-09 to 2010-11. Irrigation intensity means the percentage ratio between the irrigated area and the total agriculture area. The following formulae has been used in order to measure irrigation intensity

$$\text{Irrigation intensity} = \frac{\text{Total irrigated area}}{\text{Total Agricultural Area}}$$

The above formula is the find the percentage ratio between the irrigated are and the total agricultural land area. This helps in determining the percentage of the agricultural area which still requires the development of the irrigation facilities. It also helps us in finding whether; the available irrigation facilities are sufficient or deficient to meet the irrigation requirements or the agricultural area available in the study region.

DISCUSSION:

The irrigation facilities are very restricted and limited in Beed district. The major source of irrigation are canal, tanks, wells & tube wells among the various sourced of irrigation, well and tube-wells irrigated nearly 49.55% of the total irrigated area, 32.40% of the area is irrigated by canals and about 18.03% of area irrigated by tanks.

i) Wells and tube wells

Wells and tube wells irrigation is an important indigenous source of irrigation in the Beed district and crop pattern is better developed in areas irrigated by wells and tube wells due to regular and dependable Supply of water also.

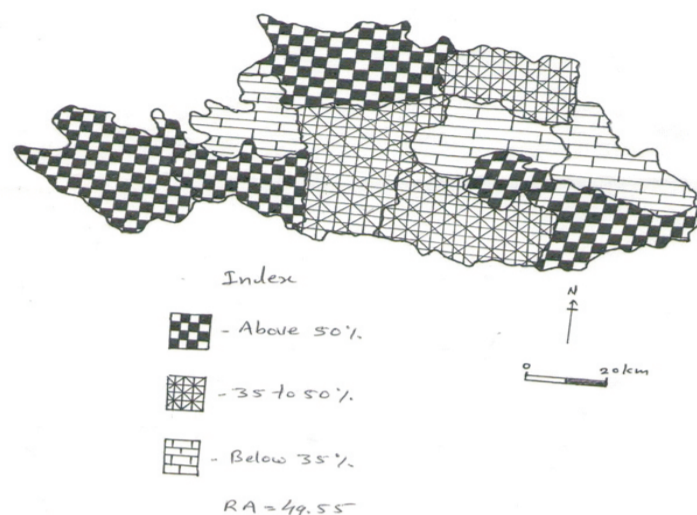
Table No 1
Source wise Irrigation in Beed district.
2008-09 to 2010-11(Area in Hectors)

Sr. No.	Tahsil	Tank	Canal	Well & Tube well	Total
1	Ashti	8206 (27.74)	6028 (17.44)	20330 (58.81)	34564
2	Patoda	4198 (18.20)	2060 (8.93)	16800 (72.85)	23058
3	Shirur Kasar	6209 (42.20)	3598 (24.45)	4903 (33.33)	14710
4	Georai	5435 (12.13)	14925 (33.33)	24415 (54.52)	44775
5	Majalgaon	1298 (3.63)	19246 (53.85)	15191 (42.51)	35735
6	Wadwani	2626 (31.31)	2964 (35.34)	2795 (33.33)	8385
7	Beed	10705 (43.51)	1612 (6.55)	12281 (49.92)	24598
8	Kaij	5554 (13.68)	18992 (46.79)	16040 (39.52)	40586
9	Dharur	2126 (9.13)	1230 (5.25)	19916 (85.57)	23272
10	Parli (v.)	3975 (17.19)	17443 (75.43)	1705 (7.37)	23123
11	Ambejogai	4710 (14.56)	10781 (33.33)	16853 (52.10)	32344
Total		55042 (18.03)	98879 (32.40)	151229 (49.55)	305150

Source: - computed by author.

Table no. 1 shows that the wells and tube-wells irrigation is largely used in the district. Above 50 % wells and tube-wells irrigation found in Ashti (58.81), Patoda (72.85), Georai (54.52) Ambejogai (52.10) and Dharur (85.57) Tahsil about 35% to 50% wells and tube-well irrigation observed in Majalgaon (42.51), Beed (49.92) and Kaij (39.52) Tahsil. Where as below 35% wells and tube-wells irrigation noticed in Shirur Kasar (33.33) Wadwani (33.33) and Parli (7.37) tahsil during the period of 2007-08 to 2009-10 triennial average. Highest wells and tube-wells irrigation has noticed in Dharur (85.57) Tahsil and lowest found in Parli (7.37) tahsil. (Map No. 2)

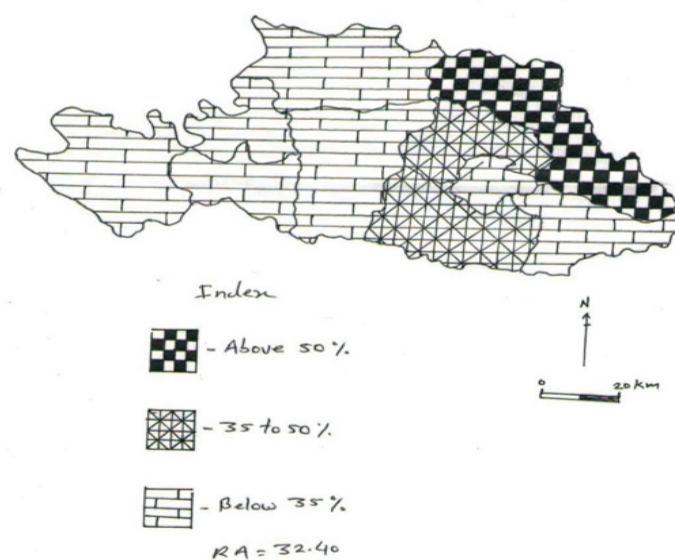
Map No. 2
Well & Tube-Well Irrigation in Beed District



ii) Canal Irrigation:

It is essential to utilize and harness agricultural water. Attempts should be made to use available surface water to the maximum possible extent. The tables show that, above 50% canal irrigation observed in Majalgaon (53.85) and Parli (75.43) tahsil, wherever 35% to 50% canal irrigation found in Kaij (46.79) and Wadwani (35.34) tahsil and about below 35% canal irrigation noticed in Ambejogai (33.53) Georai (33.33), Shirur Kasar (24.45), Ashti (17.44), Patoda(8.93), Beed(6.55) and Dharur (5.28) tahsil. Highest cannal irrigation area has found in Parli (75.43) tahsil and lowest irrigation area has found in Dharur (5.28) tahsil during the course of study in Beed district (Map No. 3)

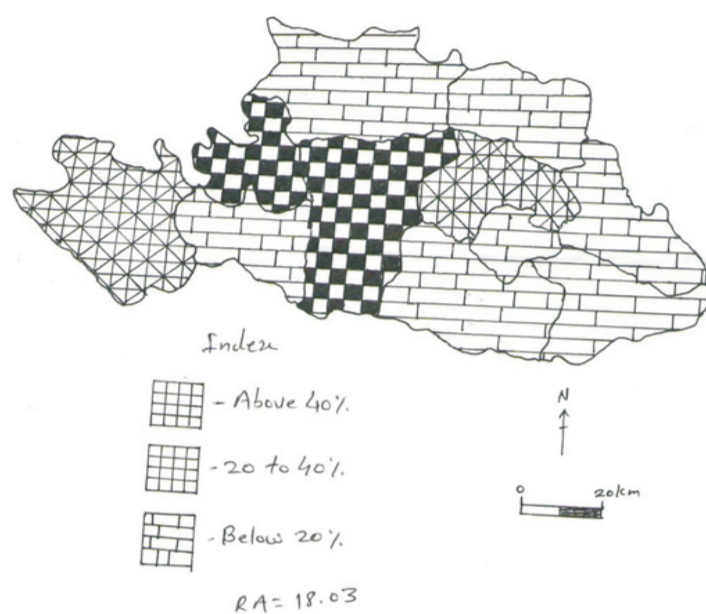
Map No. 3
Canal Irrigation in Beed District



iii) Tank Irrigations:

The result of tank irrigation is poor in the district above 40% tank irrigation found in Shirur Kasar (42.20) and Beed (43.51) Tahsil, Whereas 20% to 40% tank irrigation noticed in Wadwani (31.31) and Ashti (27.74) tahsil and about below 20% tank irrigation observed in Ambejogai (14.56), Patoda (18.20), Parli (17.19), Kaij (13.68), Georai (12.13), Dharur (9.13) and Majalgaon (3.63) tahsil highest tank irrigation has found in Beed (43.51) and lowest tank irrigation has noticed in Majalgaon (3.63) tahsil during the period of investigation (Map No. 4)

Map No. 4
Tank Irrigation in Beed District



Irrigation Intensity:

If the irrigation intensity is 100 then it proves that the entire agriculture area is irrigated and if it is less than 100 it indicates lower irrigation intensity.

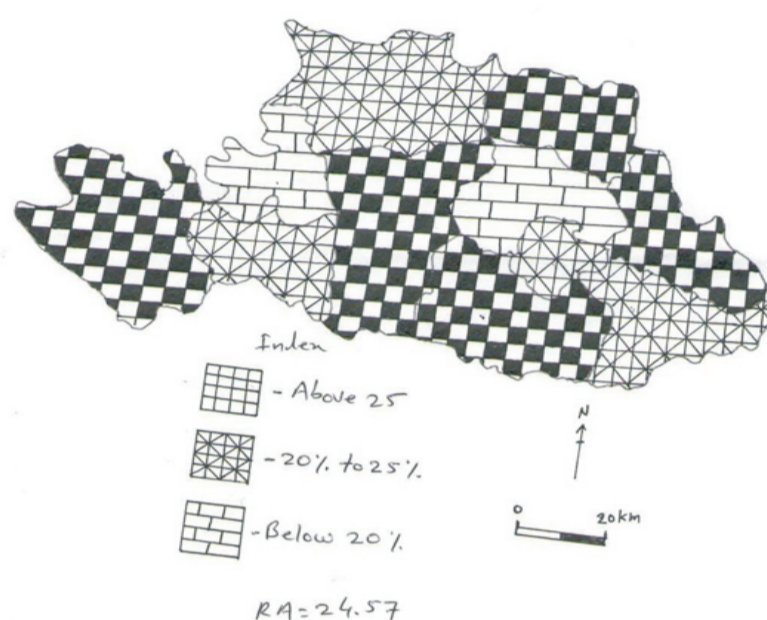
Table No. 2
Irrigation intensity in Beed district
2008-09 to 2010-11(Area in Hectors)

Sr. No.	Tahsil	Total Agricultural Area	Total Irrigated Area	Irrigation intensity
1	Beed	84966	24611	28.96
2	Georai	128975	26212	20.32
3	Majalgaon	69851	20705	29.64
4	Parli (v.)	43494	15509	35.62
5	Ambejogai	67799	14242	21.08
6	Kaij	94092	27740	29.48
7	Dharur	63272	14991	23.69
8	Wadwani	110234	20972	19.02
9	Patoda	55712	11318	20.31
10	Ashti	157958	41310	26.15
11	Shirur Kasar	44940	8760	19.49
Total		9,21,293	2,26,370	24.57

Source: - socio economic review

Table No. 2 shows the irrigation intensity calculated on the basis of formula, it is discovered that the irrigation intensity in the Beed district is only 24.57 %, in other words only 25 percent of the total agricultural land area is irrigated and the rest 75 percent of the area still needs development of irrigation sources. In Beed district above 25% irrigation intensity found in Beed, Majalgaon, Parli, Kaij and Ashti Tahsil. Where as 20% to 25% irrigation intensity observed in Georai, Ambejogai, Dharur and Patoda tahsil and below 20% irrigation intensity noticed in Wadwani and Shirur Kasar tahsil during the period of 2008 - 09 to 2010-11 (Map no. 5)

Map No.5
Irrigation Intensity of Beed District



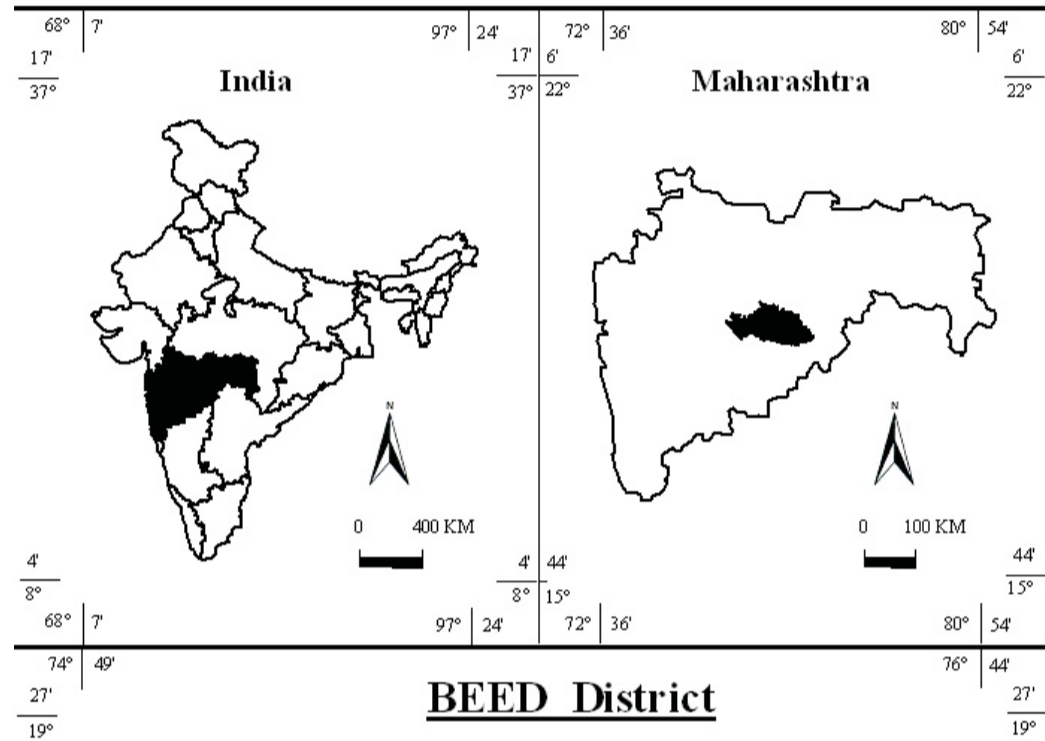
CONCLUSION AND REMARKS:

It can be concluded that irrigation is least practiced in Beed district. However its need to increase irrigation facilities in the district for the development of agricultural potential. Their is least practice of tank irrigation it should be increase. A full exploitation of the agricultural potential of Beed district requires the development of tank and canal for water resources of the district for irrigation.

REFERENCES

- 1) Ram Kumar Gujar (1987) *irrigation for agriculture modernization*, scientific publisher, Jaipur.
- 2) Ram Kumar Gujar: *Socio-economic aspect of irrigation*, Ravat publication Jaipur.
- 3) Ramkrursha Reddy (1995) *irrigation and agriculture development in India*, Ashish publication Hours, New Delhi.
- 4) Pant N. (1984) *productively and equity in irrigation system*, Ashish publication, House New Delhi.
- 5) Palani Sami (1984) *Irrigation water management it he determinants of canal water distribution in India: – A micro analysis*, Agricultural publication Academy, New Delhi.
- 6) Pandy M.P. (1974) *Evaluation and Impact of Irrigation on Rural Development: A Case Study of Command Area*, Concept Publication New Delhi.
- 7) Rao. D. Vasudeva (1979): *Rural Development through irrigation*, Ashish Publication, House New Delhi.
- 8) V.M Rao (1979) *Farming with Irrigation and irrigated farming: A comparative study in impact of irrigation by Tank, well and canal*. Himalaya publication, company Bombay.
- 9) Nadkarni M. U *Impact of irrigation canal well and tank irrigation in Karnataka*, Himalaya Publication House Bombay.

DISTRICT
Location Map



Map No. :- 1

Publish Research Article International Level Multidisciplinary Research Journal For All Subjects

Dear Sir/Mam,

We invite unpublished research paper.Summary of Research Project,Theses,Books and Books Review of publication,you will be pleased to know that our journals are

Associated and Indexed,India

- ★ International Scientific Journal Consortium Scientific
- ★ OPEN J-GATE

Associated and Indexed,USA

- EBSCO
- Index Copernicus
- Publication Index
- Academic Journal Database
- Contemporary Research Index
- Academic Paper Databse
- Digital Journals Database
- Current Index to Scholarly Journals
- Elite Scientific Journal Archive
- Directory Of Academic Resources
- Scholar Journal Index
- Recent Science Index
- Scientific Resources Database

Golden Research Thoughts
258/34 Raviwar Peth Solapur-413005,Maharashtra
Contact-9595359435
E-Mail-ayisrj@yahoo.in/ayisrj2011@gmail.com
Website : www.isrj.net