



Author's Profile



Prakash Soudagar Raut
Kolhapur

Present Designation: Head & Assistant Professor, Department of Geography, Yashwantrao Chavan. Warana Mahavidyalaya Warananagar, Tal. Panhala Dist. Kolhapur.

Education: B.Ed., M.A., Ph.D.

Short Profile:

Prakash Soudagar Raut is working as an Head & Assistant Professor at Department of Geography in Yashwantrao Chavan. Warana Mahavidyalaya Warananagar, Tal. Panhala Dist. Kolhapur. He has completed B.Ed., M.A., Ph.D. He has professional experience of 18 years and research experience of 10 years. He has done one academic project on "Problems and Future of Spinning Mills in Pune Division of Maharashtra: A Geographical Analysis".

Contact Us:
Laxmi Book Publication
258/34m Raviwar Peth, Solapur-413005 India
Contact: +91-217-2372010 / 9595-359-435
e-Mail: ayisrj2011@gmail.com
Website: www.isrj.net

Authorized Signature

Rajani Kota



Rajani Kota
Review Editor




Happy Writing...

Article Review Report



ORIGINAL ARTICLE		Your Article QR Code
Received : 15 th Dec .2014,		
Published: 1 st Jan.2015		
Vol : IV, Issue : VII, January - 2015 SOCIO ECONOMIC CONDITION OF MITHARWADI VILLAGE: A GEOGRAPHICAL STUDY		
		



==::Your article is deposited in::=					DRJI
GO ARTICLE (United States)	DOAJ (Sweden)	ZOTERO (United States)	GOOGLE SCHOLAR (United States)	CITULIKE (United States)	MY NET RESEARCH
DIGG (United States)	MENDALEY (United Kingdom)	DELECIOUS (United States)	FIGSHARE (United States)	ENDNOTE (Ireland)	Easybib.Com (United States)

Correspondence to,

Prakash Soudagar Raut

Head & Assistant Professor, Department of Geography, Yashwantrao Chavan. Warana Mahavidyalaya Warananagar, Tal. Panhala Dist. Kolhapur.

Happy Writing...

ABSTRACT:

The Mitharwadi village is located in Panhala Taluka of Kolhapur District. It is 27 Kms away from Kolhapur towards west and 10 Kms from Panhala. The Socio- Economic Condition Included following indicators; Education Facilities, Status of Women, Language, Social Structure, Occupational Structure, Village festivals, Medical facility, Standard of living, Food habit, Communication facilities, Market, Cultural activities and Economic Structure.

Abstract Report: The Title Accurately Said The Study was About.

INTRODUCTION:

Mitharwadi is located in Panhala Taluka of Kolhapur District. It is 27 Kms from Kolhapur towards north and 10 Kms from Panhala. 85 percent population of this village is engaged in agriculture sector and 15 percent is dependent upon the other activities like poultry, farming, and cattle rearing.

Introduction Report: This Article Include Full Introduction, Methods, Results & Introduction Section.

METHODS & MATERIALS:

- 1. The present work is mainly based on primary source of data.
- 2. The discussion and observation methods are also used for necessary data.
- 3. Field study has been organized in the village.
- 4. Collection of secondary data is done from various officers in the village.

Methods & Materials Report: Tables/Boxes/Diagram & Images are Used to Explain Specific Points or Background Information. Figures That The Plotted Parameters are Clearly Mentioned.

RESULT:

Must add result in your article.

Result Report: Results are as per aims and objective and useful to further research .

CONCLUSION:

The village is small and so convenient for socio economic study. So, on the basis of the socio-economic condition some observations are made in Mitharwadi which are as follows:
1)The Mitharwadi village is sparsely populated. The villagers are having moderate socio-economic condition.
2)The facilities for amenities are not satisfactory level. The facilities available in the village are electricity, road and primary school etc. but the villagers do not have the facility of higher education.

Conclusion Report: The Text is Rounded off with a Conclusion that Discusses the Implication of The Findings & Ideas Discussed & Their Impact on Future Research Direction.

REFERENCES:

- Majid Hussain (1999); Principal of Human Geography, Rawat Publication.
- SharmaT.C. (2007); Economic Geography of India, New Delhi, Vikash Publishing House Pvt; Ltd.
- Handbook of Kolhapur District. - 2013
- Location Map – Google Earth (Internet)
- The Field Study Report of –Metharwadi - 2013

Reference Report: There are Places where the Author Prakash Soudagar Raut Need to Cite a Reference, but Have Not

RECOMMENDATIONS:

Abstract Report: Introduce New Regular For Content & Communication.

SUMMARY OF ARTICLE:

	Very	High	Average	Low	Very Low
1. Interest of the topic to the readers	✓				
2. Originally & Novelty of the ideas	✓				
3. Importance of the proposed ideas		✓			
4. Timelines		✓			
5. Sufficient information to support the assertions made & conclusion drawn					
6. Quality of writing(Organization, Clarity, Accuracy Grammer)	✓				
7. References & Citation(Up-to-date, Appropriate Sufficient)			✓		

This Article is Innovative & Original, No Plagiarism Detected

Future Research Suggestions

This Article can expand further research for MINOR/MAJOR Research Project at UGC



citeulike



DOAJ

EasyBib

ENDNOTE

figshare



MENDELEY

MyNetResearch



zotero

Future Research Planning :

1. Discover Our Professional Certificate in Geography (<http://ongeo.msu.edu/>)
2. Geography Courses Online (<http://flexible.dce.ufl.edu/geography-courses-online.aspx>)
3. AP Human Geography Online Courses and Certificate Program (<http://blogs.esri.com/esri/gisedcom/2014/01/10/ap-human-geography-online-courses-and-certificate-program/>)
4. Indian Geographical Society News(<http://igschennai.org/>)
5. Current PhD students and their research topics (<http://www.bbk.ac.uk/geds/our-research/phd-students>)

Happy Writing...

Prakash Soudagar Raut

Happy Writing...

Prakash Soudagar Raut